
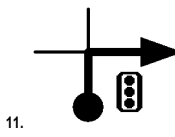
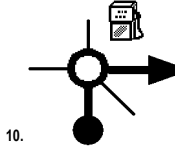
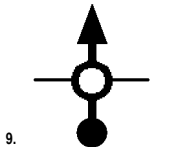
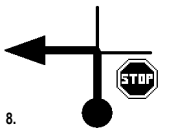

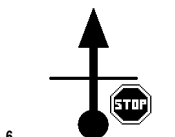


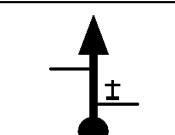
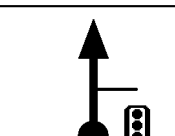
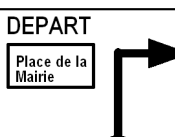
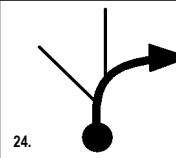
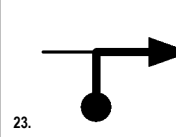

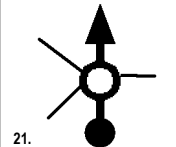

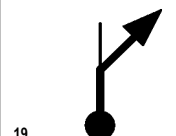
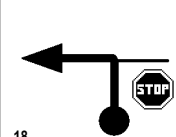
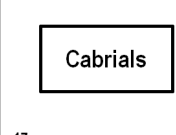
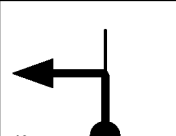
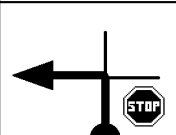
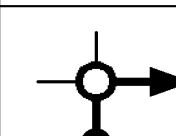
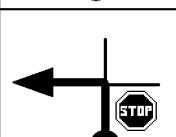



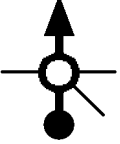
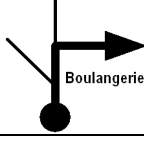
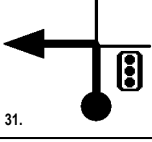


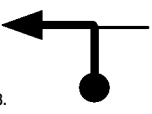

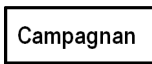
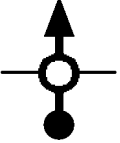

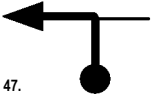
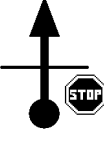


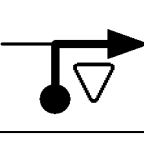
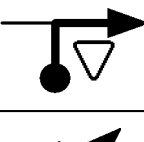

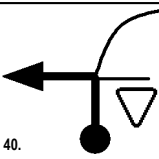
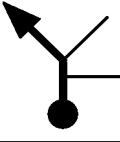


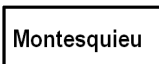



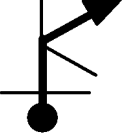
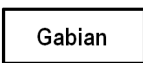
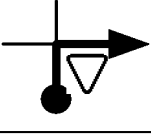


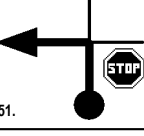
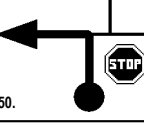
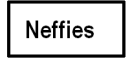








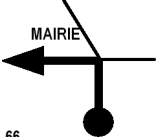
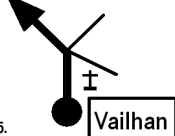
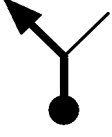
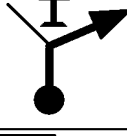



Kms Tot/Par	Image	Description
0,0 9,6	 12.	Cournonterral
0,7 9,6	 11.	Rue du Docteur Ombras
0,8 8,9	 10.	Suivre "Les Terrasses" Essence
0,5 8,1	 9.	D5 Suivre Cournonsec / Montbazin
2,7 7,6	 8.	D5 Suivre Cournonsec / Montbazin
1,6 4,9	 7.	D185
0,9 3,3	 6.	D185e
1,8 2,4	 5.	D185e Suivre Fabrègues
0,2 0,6	 4.	D185e1 Suivre Saussan
0,4 0,4	 3.	D5e Suivre Fabrègues / Saussan
0,0 0,0	 2.	D185e Suivre Fabrègues / Saussan
0,0 0,0	DEPART Place de la Mairie  1.	Lavérune Bd de la Mairie <b>RAZ</b>

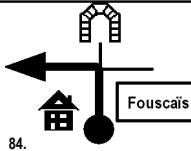
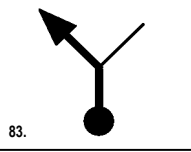
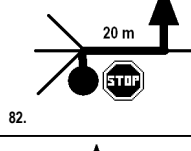
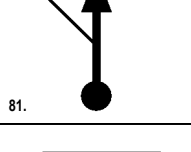
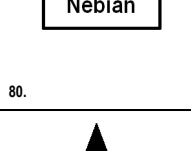
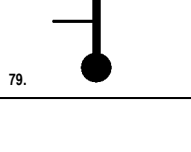
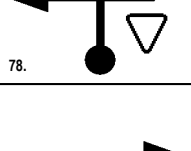
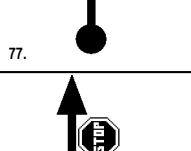
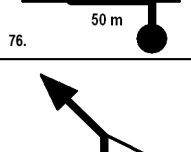

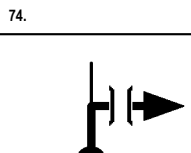

Kms Tot/Par	Image	Description
0,2 37,1	 24.	D30 Suivre Paulhan
0,3 36,9	 23.	D30 Suivre Campagnan / Paulhan
0,5 36,6	 22.	D30 Suivre Campagnan
0,0 36,1	 21.	
3,0 36,1	 20.	Saint-Pargoire
3,5 33,1	 19.	D30 Suivre Saint Pargoire
1,9 29,6	 18.	D2
10,4 27,7	 17.	Cabrials
7,0 17,3	 16.	D114e2 Suivre "Mas Sainton" / Cabrials
0,3 10,3	 15.	D114 Suivre Gignac vers D609
0,2 10,0	 14.	Av. Jean Jaurès Suivre "Maison de retraite"
0,2 9,8	 13.	Av. Jean Moulin Suivre "maison de retraite"

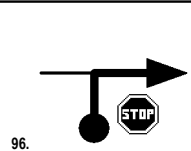
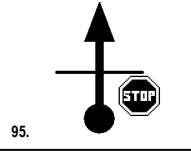
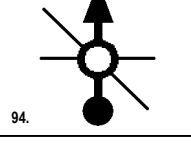
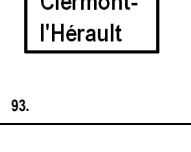
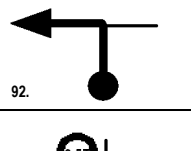
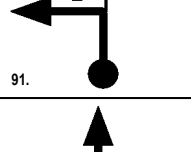
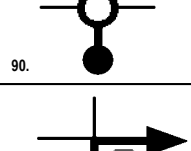

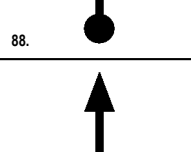
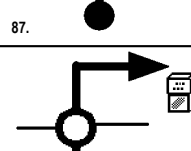
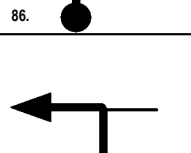

Kms Tot/Par	Image	Description
0,4 45,2		Aspiran
1,8 44,8		D130 Suivre Aspiran
0,2 43,0		D130
0,2 42,8		D130
0,5 42,6		D130 Suivre Centre Ville / Eglise Ste Croix
0,8 42,1		D609 Suivre A75 / Lézignan la Cèbe
1,2 41,3		Paulhan D30
0,8 40,1		D30 Suivre Paulhan
0,5 39,3		D30 Suivre Paulhan
0,3 38,8		
1,0 38,5		Campagnan
0,4 37,5		D30

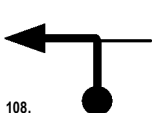




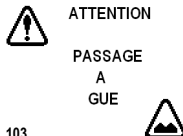

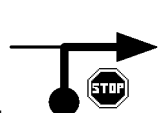


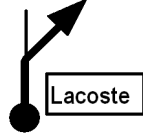

Kms Tot/Par	Image	Description
2,6 56,5		D174 Suivre Neffiès
0,3 53,9		D174 Suivre Neffiès
0,4 53,6		D174 Suivre Neffiès
0,2 53,2		Suivre Neffiès
0,3 53,0		Fontès
0,8 52,7		D124 Suivre Fontès / Neffies
2,4 51,9		D174 Suivre Fontès / Neffies
0,2 49,5		D174e4 Suivre Fontès
3,4 49,3		D128 Suivre Fontès
0,1 45,9		D124e2 Suivre Fontès
0,4 45,8		D128e7 Suivre Fontès
0,2 45,4		

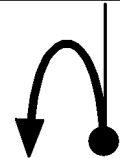
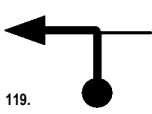
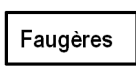


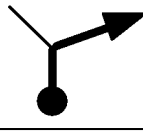


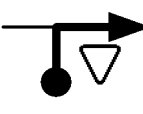

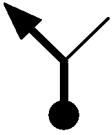
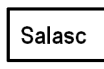
Kms Tot/Par	Image	Description
0,3 2,8		Montesquieu
2,4 2,5	Arrivée spéciale Montesquieu 	ARRIVEE SPECIALE MONTESQUIEU
0,1 0,1	Départ spéciale Montesquieu 	DEPART SPECIALE MONTESQUIEU
3,8 69,4	Contrôle horaire Montesquieu 	CONTROLE HORAIRE MONTESQUIEU <b>RAZ</b>
0,4 65,6		D146 Suivre Montesquieu
0,1 65,2		Gabian
3,1 65,1		D13 Suivre Gabian
1,7 62,0		Suivre Gabian
0,8 60,3	Attention !!! 	Suivre déchetterie Attention !! carrefour peu visible
0,3 59,5		D15 Suivre Roujan
0,6 59,2		
2,1 58,6		Neffies

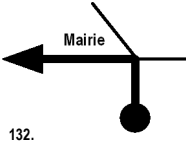
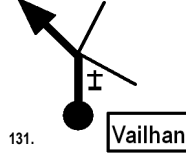
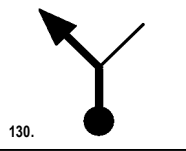

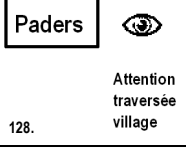
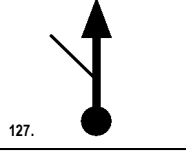
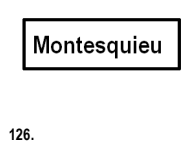
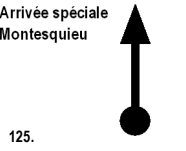
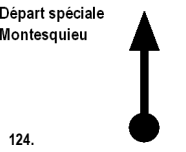
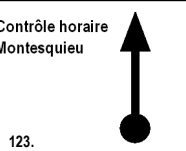
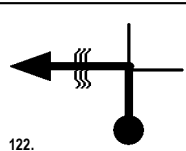
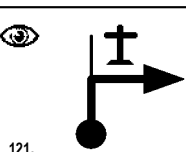
Kms Tot/Par	Image	Description
1,4 7,1		Cabrières
2,7 5,7		D15 Suivre Cabrières
3,0 3,0	Arrivée spéciale Neffies 	ARRIVEE SPECIALE NEFFIES
0,0 0,0	Départ spéciale Neffies 	DEPART SPECIALE NEFFIES
0,3 17,8	Contrôle horaire Neffies 	CONTROLE HORAIRE NEFFIES <b>RAZ</b>
3,4 17,5	ATTENTION DANGER RALENTIR 	ATTENTION DANGER
0,2 14,1		Route de Neffies Suivre Neffies
0,6 13,9		Vailhan D125e1
5,4 13,3		D125e Suivre Vailhan
4,0 7,9		D125e1 Suivre Vailhan
0,4 3,9	  ATTENTION TRAVERSEE VILLAGE	Paders
0,7 3,5		D146e6 Suivre Paders

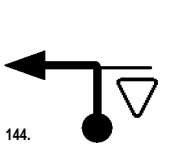
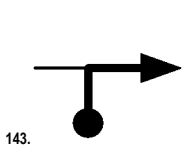
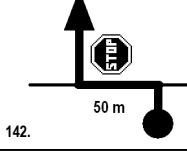

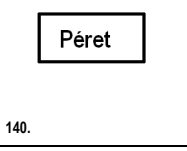
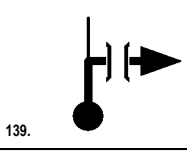
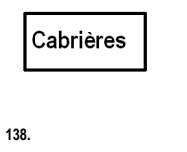



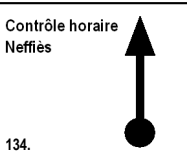

Kms Tot/Par	Image	Description
1,3 19,2		Fouscaïs D128
0,3 17,9		
0,4 17,6		D128 Suivre Fouscaïs
0,1 17,2		D128 Suivre Clermont-l'Hérault
2,9 17,1		Nébian D128
1,9 14,2		D128 Suivre Nébian
1,3 12,3		D128 Suivre Lieuran-Cabrières
0,3 11,0		
0,1 10,7		Bd Pasteur
0,2 10,6		Chemin du Terras
3,2 10,4		Péret D124e2
0,1 7,2		D124e2 Suivre Péret

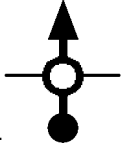
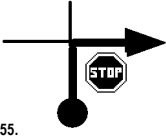


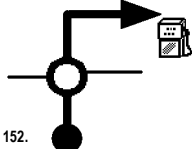
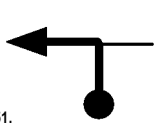
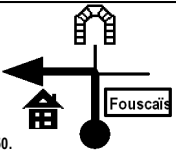
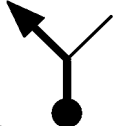
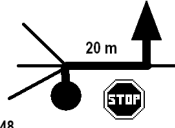

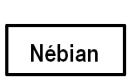

Kms Tot/Par	Image	Description
0,3 2,9		D140
0,4 2,6		
0,0 2,2		D140 Suivre Lacoste
0,6 2,2		Clermont-l'Hérault
0,9 1,6		
0,4 0,7		Route avant le pont sur l'autoroute
0,2 0,3		
0,1 0,1		
0,0 0,0		CONTROLE HORAIRE FIN D'ASSISTANCE <b>RAZ</b>
0,2 20,3		CONTROLE HORAIRE ASSISTANCE <b>RAZ</b>
0,0 20,1		Rentrer sur le parking Intermarché
0,9 20,1		





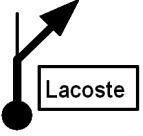



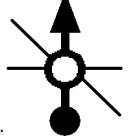
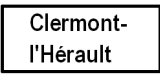
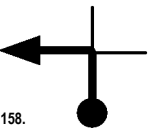

Kms Tot/Par	Image	Description
2,6 20,8	 108.	D148 Suivre Salasc
1,0 18,2	 107.	D156 Suivre Salasc
0,4 17,2	 106.	D156 Suivre Salasc
0,4 16,8	 105.	Liausson D156e2
0,3 16,4	 104.	
1,3 16,1	 103.	
0,6 14,8	 102.	D156e7 Suivre Lac du Salagou Rives de Liausson
4,6 14,2	 101.	D156e4 Suivre Lac du Salagou / Base de plein air
0,4 9,6	 100.	
4,6 9,2	 99.	Suivre Mas Audran
1,6 4,6	 98.	Lacoste D140 Suivre Mas Audran
0,1 3,0	 97.	D140 Suivre Lacoste



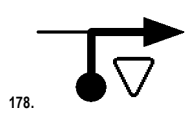
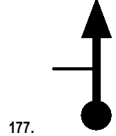


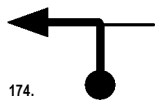


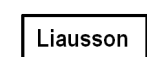
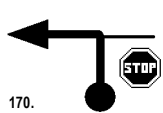
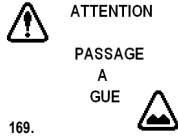
Kms Tot/Par	Image	Description
5,8 50,9	 120.	D136 Suivre Fos / Domaine Ollier - Taillefer
0,0 45,1	 119.	D13 Suivre Gabian / Pézenas
3,9 45,1	 118.	Faugères D13e
0,9 41,2	 117.	D13e Suivre Faugères
4,0 40,3	 116.	D146e7 Suivre Faugères
0,1 36,3	 115.	D146 Suivre Faugères / Bédarieux
4,3 36,2	 114.	Pézènes-les-Mines D136
5,9 31,9	 113.	D136 Suivre Pézènes-les-Mines / Fos
1,6 26,0	 112.	D908 Suivre Bédarieux
0,1 24,4	 111.	D148 Suivre Mourèze / Bédarieux
0,1 24,3	 110.	Suivre Cirque Dolomitique
3,4 24,2	 109.	Salasc D148




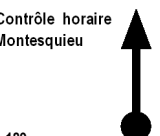
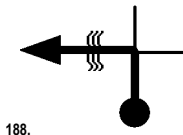
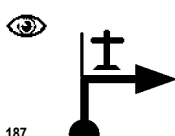
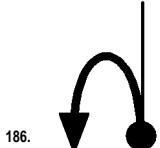
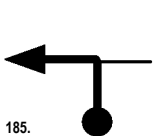
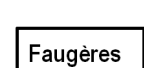
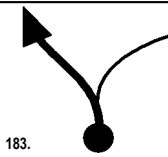

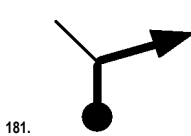
Kms Tot/Par	Image	Description
0,3 14,1		Route de Neffiès Suivre Neffiès
0,5 13,8		Vailhan D125e1
5,4 13,3		D125e Suivre Vailhan
4,0 7,9		D125e1 Suivre Vailhan
0,4 3,9		Paders D146e6
0,7 3,5		D146e6 Suivre Paders
0,3 2,8		Montesquieu
2,4 2,5		ARRIVEE SPECIALE MONTESQUIEU
0,1 0,1		DEPART SPECIALE MONTESQUIEU
3,6 60,1		CONTROLE HORAIRE MONTESQUIEU <b>RAZ</b>
4,2 56,5		D146 Suivre Montesquieu / Mas Rolland
1,4 52,3		ATTENTION CARREFOUR PEU VISIBLE !!!!!!!

Kms Tot/Par	Image	Description
1,3 12,3		D128 Suivre Lieuran-Cabrières
0,3 11,0		
0,1 10,7		Bd Pasteur
0,2 10,6		Chemin du Terras
3,2 10,4		Péret D124e2
0,1 7,2		D124e2 Suivre Péret
1,4 7,1		Cabrières
2,7 5,7		D15 Suivre Cabrières
3,0 3,0		ARRIVEE SPECIALE NEFFIES
0,0 0,0		DEPART SPECIALE NEFFIES
0,2 17,7		CONTROLE HORAIRE NEFFIES <b>RAZ</b>
3,4 17,5		ATTENTION DANGER







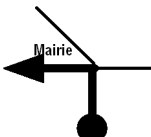
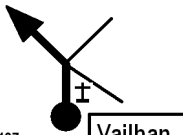




Kms Tot/Par	Image	Description
0,2 0,3	156. 	
0,1 0,1	155. 	
0,0 0,0	154. 	CONTROLE HORAIRE FIN D'ASSISTANCE <b>RAZ</b>
0,2 20,3	153. 	CONTROLE HORAIRE ASSISTANCE <b>RAZ</b>
0,0 20,1	152. 	Rentrer sur le parking Intermarché
0,9 20,1	151. 	
1,3 19,2	150. 	Fouscaïs D128
0,3 17,9	149. 	
0,4 17,6	148. 	D128 Suivre Fouscaïs
0,1 17,2	147. 	D128 Suivre Clermont-l'Hérault
2,9 17,1	146. 	Nébian D128
1,9 14,2	145. 	D128 Suivre Nébian

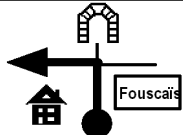

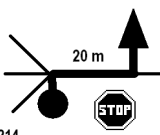

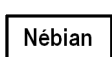

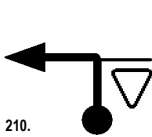
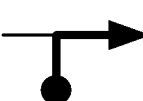
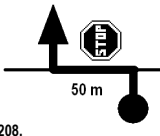


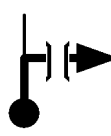
Kms Tot/Par	Image	Description
0,5 14,7	168. 	D156e7 Suivre Lac du Salagou Rives de Liausson
4,6 14,2	167. 	D156e4 Suivre Lac du Salagou / Base de plein air
0,4 9,6	166. 	
4,6 9,2	165. 	Suivre Mas Audran
1,6 4,6	164. 	Lacoste D140 Suivre Mas Audran
0,1 3,0	163. 	D140 Suivre Lacoste
0,3 2,9	162. 	D140
0,4 2,6	161. 	
0,0 2,2	160. 	D140 Suivre Lacoste
0,6 2,2	159. 	Clermont-l'Hérault
0,9 1,6	158. 	
0,4 0,7	157. 	Route avant le pont sur l'autoroute


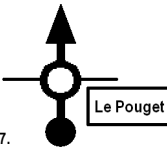
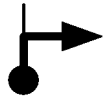
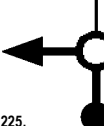

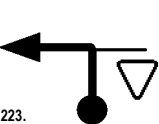

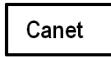
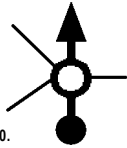
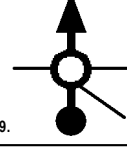
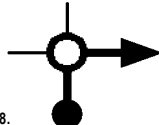
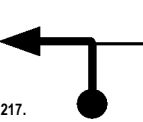
Kms Tot/Par	Image	Description
4,3 36,2	 180.	Pézènes-les-Mines
5,9 31,9	 179.	D136 Suivre Pézènes-Les-Mines / Fos
1,6 26,0	 178.	D908 Suivre Bédarieux
0,1 24,4	 177.	D148 Suivre Mourèze / Bédarieux
0,1 24,3	 176.	Suivre Cirque Dolomitique
3,4 24,2	 175.	Salasc
2,6 20,8	 174.	D148 Suivre Salasc
1,0 18,2	 173.	D156 Suivre Salasc
0,4 17,2	 172.	D156 Suivre Salasc
0,4 16,8	 171.	Liausson D156e2
0,3 16,4	 170.	
1,4 16,1	 169.	ATTENTION PASSAGE A GUE

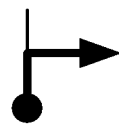
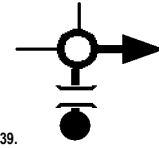
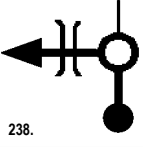
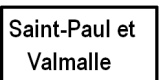

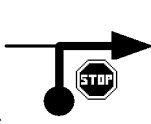

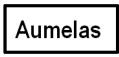

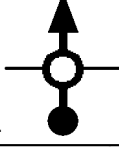
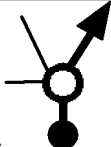

Kms Tot/Par	Image	Description
0,3 2,8	 192.	Montesquieu
2,4 2,5	 191.	ARRIVEE SPECIALE MONTESQUIEU
0,1 0,1	 190.	DEPART SPECIALE MONTESQUIEU
3,6 60,1	 189.	CONTROLE HORAIRE MONTESQUIEU <b>RAZ</b>
4,2 56,5	 188.	D146 Suivre Montesquieu / Mas Rolland
1,4 52,3	 187.	ATTENTION CARREFOUR PEU VISIBLE !!!!
5,8 50,9	 186.	D136 Suivre Fos / Domaine Ollier / Taillefer
0,0 45,1	 185.	D13 Suivre Gabian / Pézenas
3,9 45,1	 184.	Faugères D13e
0,9 41,2	 183.	D13e Suivre Fauères
4,0 40,3	 182.	D146e7 Suivre Fauères
0,1 36,3	 181.	D146 Suivre Fauères / Bédarieux



Kms Tot/Par	Image	Description
1,4 7,1	 204.	Cabrières
2,7 5,7	 203.	D15 Suivre Cabrières
3,0 3,0	Arrivée spéciale Neffiès  202.	ARRIVEE SPECIALE NEFFIES
0,0 0,0	Départ spéciale Neffiès  201.	DEPART SPECIALE NEFFIES
0,2 17,7	Contrôle horaire Neffiès  200.	CONTROLE HORAIRE NEFFIES <b>RAZ</b>
3,4 17,5	ATTENTION DANGER RALENTIR  199.	ATTENTION DANGER
0,3 14,1	 198.	Route de Neffiès Suivre Neffiès
0,5 13,8	 197.	Vailhan D125e1
5,4 13,3	 196.	D125e Suivre Vailhan
4,0 7,9	 195.	D125e Suivre Vailhan
0,4 3,9	Paders  ATTENTION TRAVERSEE VILLAGE 194.	Paders
0,7 3,5	 193.	D146e6 Suivre Paders

Kms Tot/Par	Image	Description
1,3 19,2	 216.	Fouscaïs D128
0,3 17,9	 215.	
0,4 17,6	 214.	D128 Suivre Fouscaïs
0,1 17,2	 213.	D128 Suivre Clermont-l'Hérault
2,9 17,1	Nébian  212.	Nébian D128
1,9 14,2	 211.	D128 Suivre Nébian
1,3 12,3	 210.	D128 Suivre Lieuran-Cabrières
0,3 11,0	 209.	
0,1 10,7	 208.	Bd Pasteur
0,2 10,6	 207.	Chemin du Terras
3,2 10,4	Péret  206.	Péret D124e2
0,1 7,2	 205.	D124e2 Suivre Péret

Kms Tot/Par	Image	Description
1,0 27,5	 228.	
1,0 26,5	 227.	Le Pouget D139
0,4 25,5	 226.	D139 Suivre Le Pouget
1,1 25,1	 225.	D32 Suivre Le Pouget / Gignac
0,0 24,0	 224.	D2 Suivre Plaissan / Sète
0,2 24,0	 223.	Suivre Villeveyrac / Gignac
0,4 23,8	 222.	Suivre Aspiran / Paulhan
2,0 23,4	 221.	Canet D2
0,9 21,4	 220.	Suivre Canet
0,4 20,5	 219.	Suivre Canet
0,0 20,1	 218.	D2 Suivre Canet
0,9 20,1	 217.	

Kms Tot/Par	Image	Description
0,8 45,0	 240.	D27 Suivre Murviel-les-Montpellier / Pignan
0,3 44,2	 239.	D619 Suivre Murviel-les-Montpellier / Pignan
1,8 43,9	 238.	Suivre Murviel-les-Montpellier / Pignan
2,3 42,1	 237.	Saint-Paul et Valmalle St-Paul et Valmalle D619
1,8 39,8	 236.	D619 Suivre St Paul et Valmalle / Montpellier
0,7 38,0	 235.	D619 Suivre Montpellier / St Paul et Valmalle
3,4 37,3	 234.	D114 Suivre Gignac / Montpellier
3,7 33,9	 233.	Aumelas
1,5 30,2	 232.	D139 Suivre Aumelas
0,5 28,7	 231.	D139 Suivre Vendémian / Aumelas
0,5 28,2	 230.	D139 Suivre Vendémian
0,2 27,7	 229.	D139 Suivre Aumelas

Kms Tot/Par	Image	Description
0,1 59,4	C. H ARRIVEE 252.	CONTROLE HORAIRE ARRIVEE
0,6 59,3		Suivre Mairie / Police municipale
1,1 58,7	250.	D5e Suivre Lavérune Centre
1,9 57,6	249.	
1,9 55,7	Domaine lcard 248.	ATTENTION !!!!! CARREFOUR PEU VISIBLE
0,6 53,8	247.	D5e5 Suivre St Georges d'Orques
0,3 53,2	246.	Suivre St Georges d'Orques
0,2 52,9	245.	D27 Suivre St Georges d'Orques
2,7 52,7	244.	Pignan D27
0,2 50,0	243.	Suivre Pignan
0,6 49,8	242.	D27 Suivre St-Georges-D'orques / Pignan
4,2 49,2	241.	Murviel-lès-Montpellier D27

Kms Tot/Par	Image	Description